arXiv:astro-ph/0403433v1 18 Mar 2004

The VSOP 2 mission: Imaging capabilities

R. Dodson, H. Hirabayashi, Y. Murata, P. G. Edwards, K. Wiik

Institute of Space and Astronautical Science, JAXA, 3-1-1 Yoshinodai, Sagamihara, Kanagawa 229-8510, Japan

D. Murphy

Jet Propulsion Laboratory, Pasadena, USA

S. Kameno

NAO, Mitaka, Tokyo, Japan

Abstract.
Given the scientific goals of VSOP-2, including the possibility of observations of the shadows of black holes, we have investigated the fidelity of the recovered images given a typical *uv*-coverage. We find that we can achieve a dynamic range of better than 1000:1.

Example Science Goals for VSOP-2

The proposed VSOP-2 mission[2] will provide very high resolution at wavelengths of centimeters and below. VSOP-2, using spacebased mm-VLBI with full polarisation, will;

- Image jet formation and acceleration from AGNs.
- Trace the magnetic field lines in these jets[6].
- Image accretion disks in nearby AGN black holes[3].
- Image the magnetosphere around proto-stars[4].
- Possibly image the shadow of black holes at a few Schwarzschild Radii (R_S)[1,5].

These science goals, along with the feasible launch parameters, sets the required orbit for VSOP-2. This sets the required apogee height of the VSOP-2 orbit to be 25,000 km. This gives, at 43 GHz, a beam size of 38 μas (with uniform weighting). This resolution will fulfill the core science goals.

As shown in Figure 1, the VSOP-2 beam at 43 GHz is smaller than than 10 R_S for Black Holes such as that in M87, allowing the imaging of the shadow[5] and will also allow us to discriminate between the disk and the core. In Takahashi *etal* (2004) general relativistic ray tracing simulations of the shadow of a black hole are presented, and he discusses the possibilities of imaging these in detail.

Imaging Capabilities of VSOP-2

Given the likely orbital parameters based on a M-V launch (apogee height of 25,000 km, perigee height of 1,000 km, inclination 31°, orbital period 7.5 hours) we can calculate the likely *uv*-coverage for all sources in the sky using all possible ground stations at, for example, 22-GHz. The results for the planned orbital parameters are shown in Figure 2. The changes in coverage across the sky can be seen, with gaps in certain alignments and the effect of few Southern ground stations.

We have made realistic models of the *uv*-coverage for the VSOP-2. We have modelled the the imaging for a likely observing setup, i.e. the VLBA and some EVN antennae. Our model is a point source and a Gaussian disk at 40° (ie., the same declination

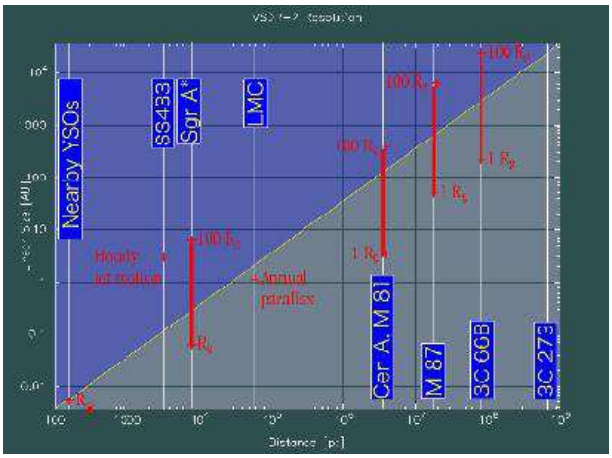

Figure 1. VSOP-2 resolution and the range of sizes of interesting science targets. The stellar size is shown for nearby Young Stellar Objects, as is the typical jet motion of the micro quasar SS433. The event horizon and typical sizes for a disk are shown for a number of well known black holes.

as the major VSOP-2 target 3C345). We produced a dirty image from the data and cleaned and restored in the conventional manner. The dirty and the restored image are shown in Figure 3. The restored image has a dynamic range of greater than 1000. This is with a "noise free" data set, so in practice these levels will be hard to achieve except for strong sources. Once estimates for likely system temperatures have been finalised we will produced simulated images which take these parameters into account.

Conclusions

We have shown that greater than 1000:1 dynamic range VSOP-2 images of both resolved and unresolved sources can be obtained in principle with the MV-achievable VSOP-2 orbit and using existing ground radio telescopes. These are typical structures for the key targets of the science goals of the mission. We are developing the skills in simulating the capabilities and sensitivities of VLBI using the VSOP-2 satellite.

References

1 Falcke H., Melia F., Agol E. 2000, ApJ 528, L13
2 Hirabayashi, H., 2003, New Technologies in VLBI ed Minh, CS-306
3 Manmoto, Mineshige, Kusunose, 1997, ApJ, 554, 964
4 Phillips, R. et al 1996, AJ, 111, 918
5 Takahashi et al 2004, in prep.
6 Zavala, R Taylor, G., 2003, NewAR, 47, 589

http://www.vsop.isas.jaxa.jp/vsop2
http://vsop.mtk.nao.ac.jp/vsop2

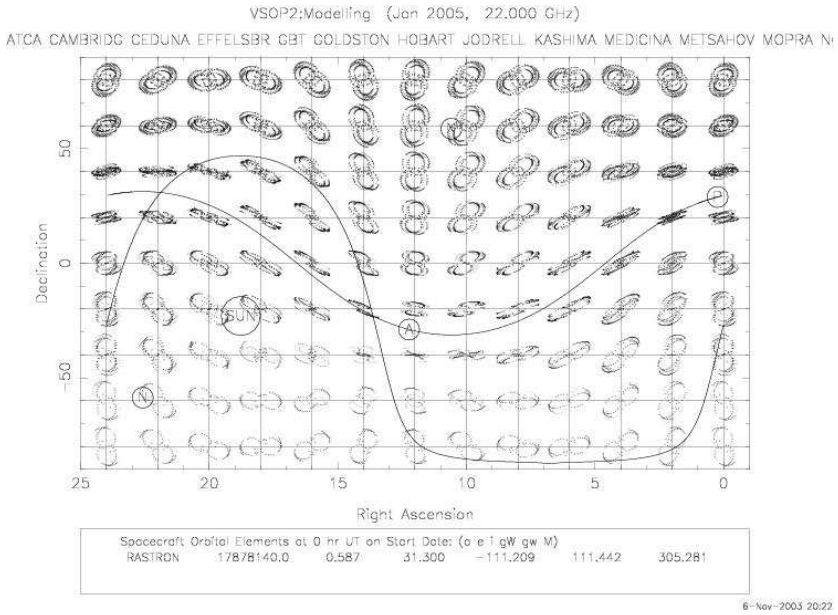

Figure 2. All sky *uv*-coverage for VSOP at 22 GHz. All telescopes are included in the 12 hour track of sources at the grid points. Effect of the change in orbital orientation and the small number of high frequency GRT's in the South can be seen.

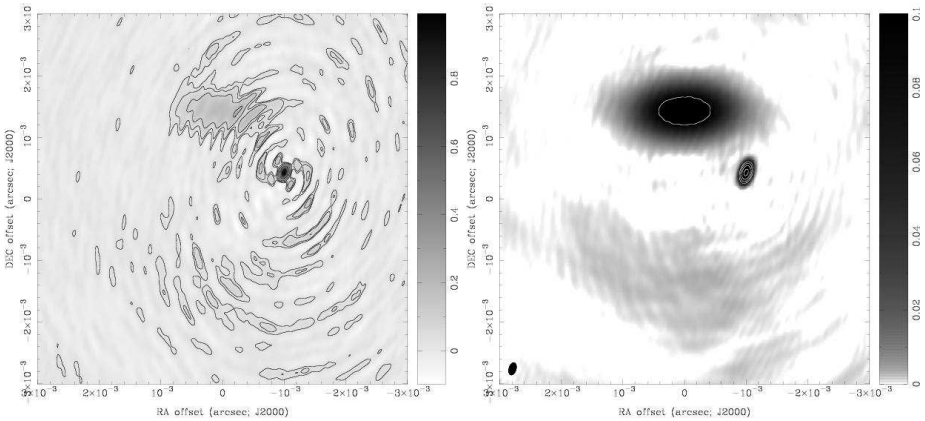

Figure 3. a) The Dirty image and the b) Restored image of a point source and a 0.1 by 0.5 mas Gaussian. The scale is logarithmic over 10% of the range to highlight the residuals and the contours are at 10, 20, 40 and 80 % of the peak flux density. The dirty image uses a linear grey scale and also has the 2.5 and 5% contours overlaid.